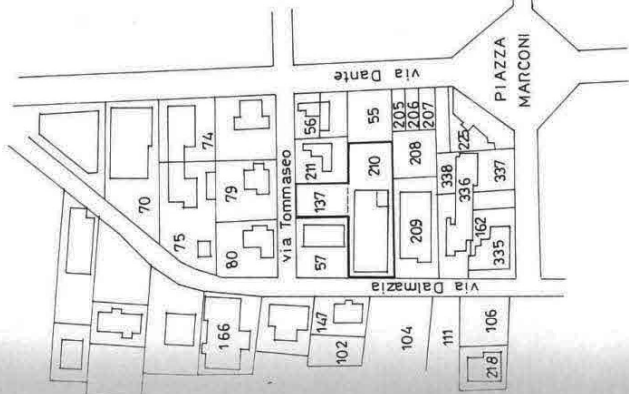

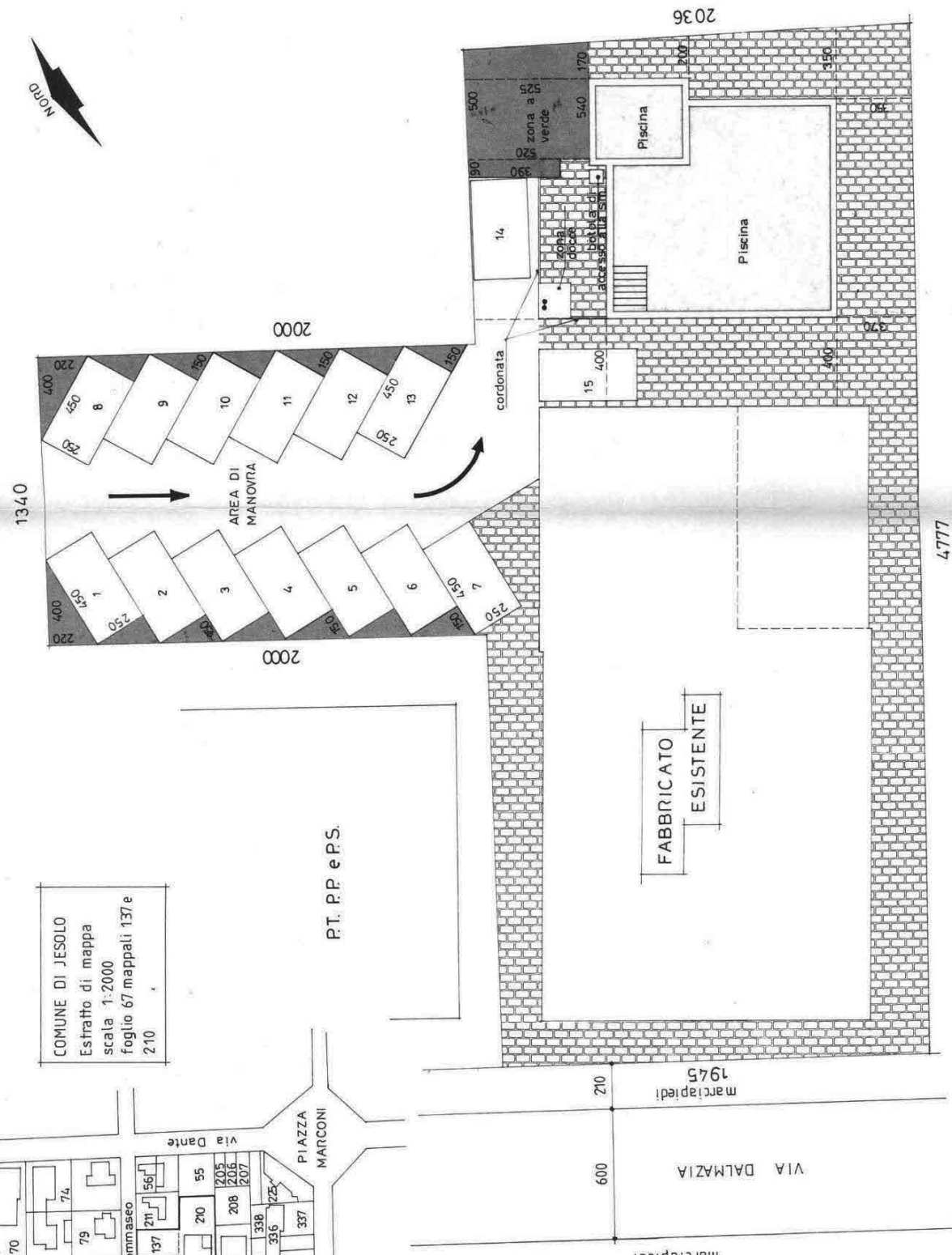


STATO DI MODIFICA



COMUNE DI JESOLO
Estratto di mappa
scala 1:2000
foglio 67 mappati 137e
210



FABBRICATO
ESISTENTE

PLANIMETRIA
scala 1:200

P.T. P.P. e P.S.

marciapiedi
600
210
1945
VIA DALMAZIA
marciapiedi